

01 - Dent du Géant

3D printed model footprint

SITE

Maximum altitude

4 006 m

Massif

Mont-Blanc

Country

France / Italy

3D MODEL

Terrain footprint

2 000 × 2 000 m

Scale

1 : 9 000

Printed size

222 × 222 mm

Base altitude

2 751 m

Vertical exaggeration

× 1.0 (true scale)

COORDINATES

Centre (WGS84)

45.8634° N 6.9586° E

SW corner

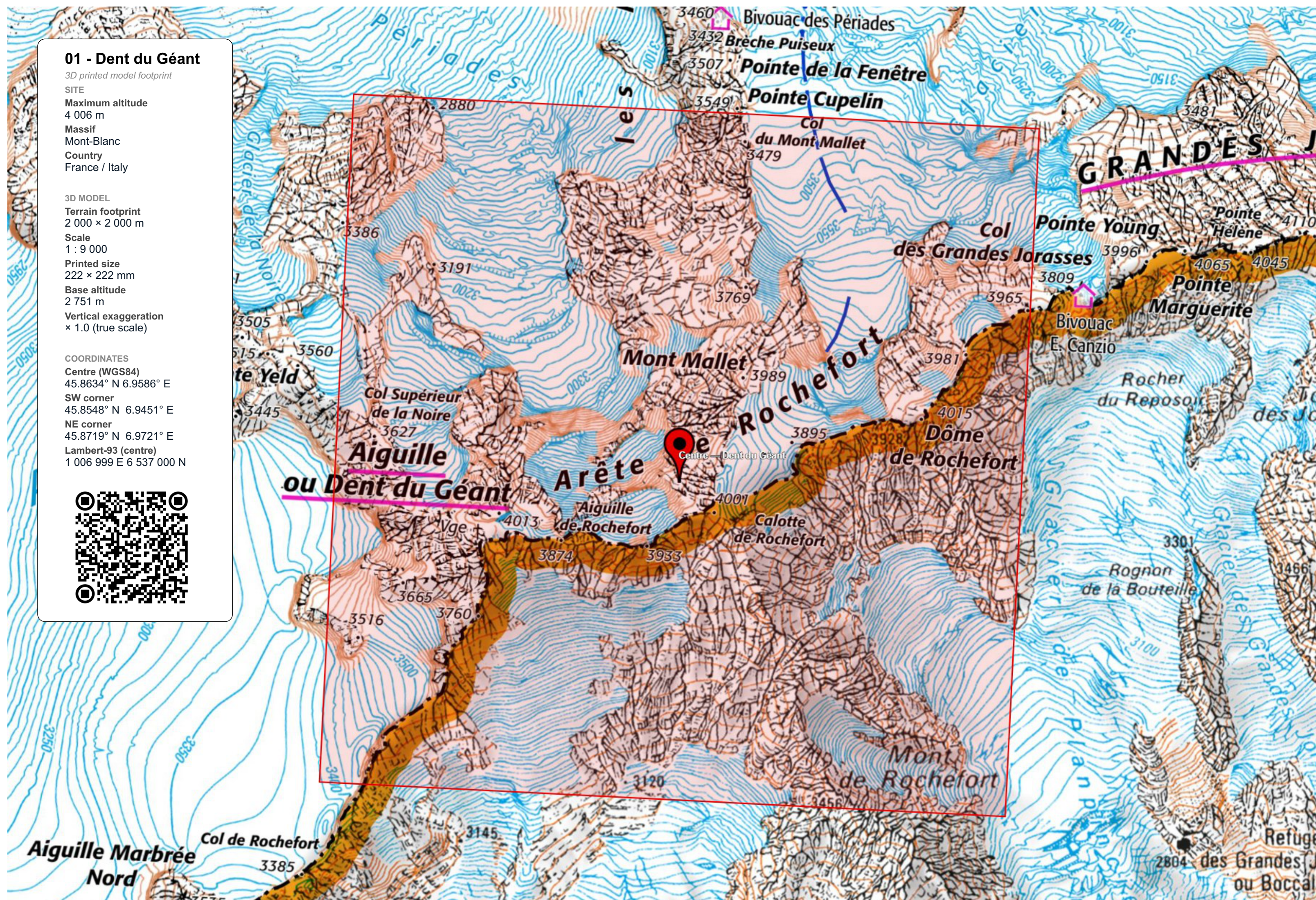
45.8548° N 6.9451° E

NE corner

45.8719° N 6.9721° E

Lambert-93 (centre)

1 006 999 E 6 537 000 N



02- Aiguille d'Argentière

3D printed model footprint

SITE

Maximum altitude

3 894 m

Massif

Mont-Blanc

Country

France

3D MODEL

Terrain footprint

3 000 × 3 000 m

Scale

1 : 13 000

Printed size

230 × 230 mm

Base altitude

2 757 m

Vertical exaggeration

× 1.0 (true scale)

COORDINATES

Centre (WGS84)

45.9574° N 7.0149° E

SW corner

45.9489° N 7.0014° E

NE corner

45.9660° N 7.0285° E

Lambert-93 (centre)



03 - Aiguille de Bionassay

3D printed model footprint

SITE

Maximum altitude

4 042 m

Massif

Mont-Blanc

Country

France

3D MODEL

Terrain footprint

3 000 × 3 000 m

Scale

1 : 13 000

Printed size

230 × 230 mm

Base altitude

2 730 m

Vertical exaggeration

× 1.0 (true scale)

COORDINATES

Centre (WGS84)

45.8361° N 6.8147° E

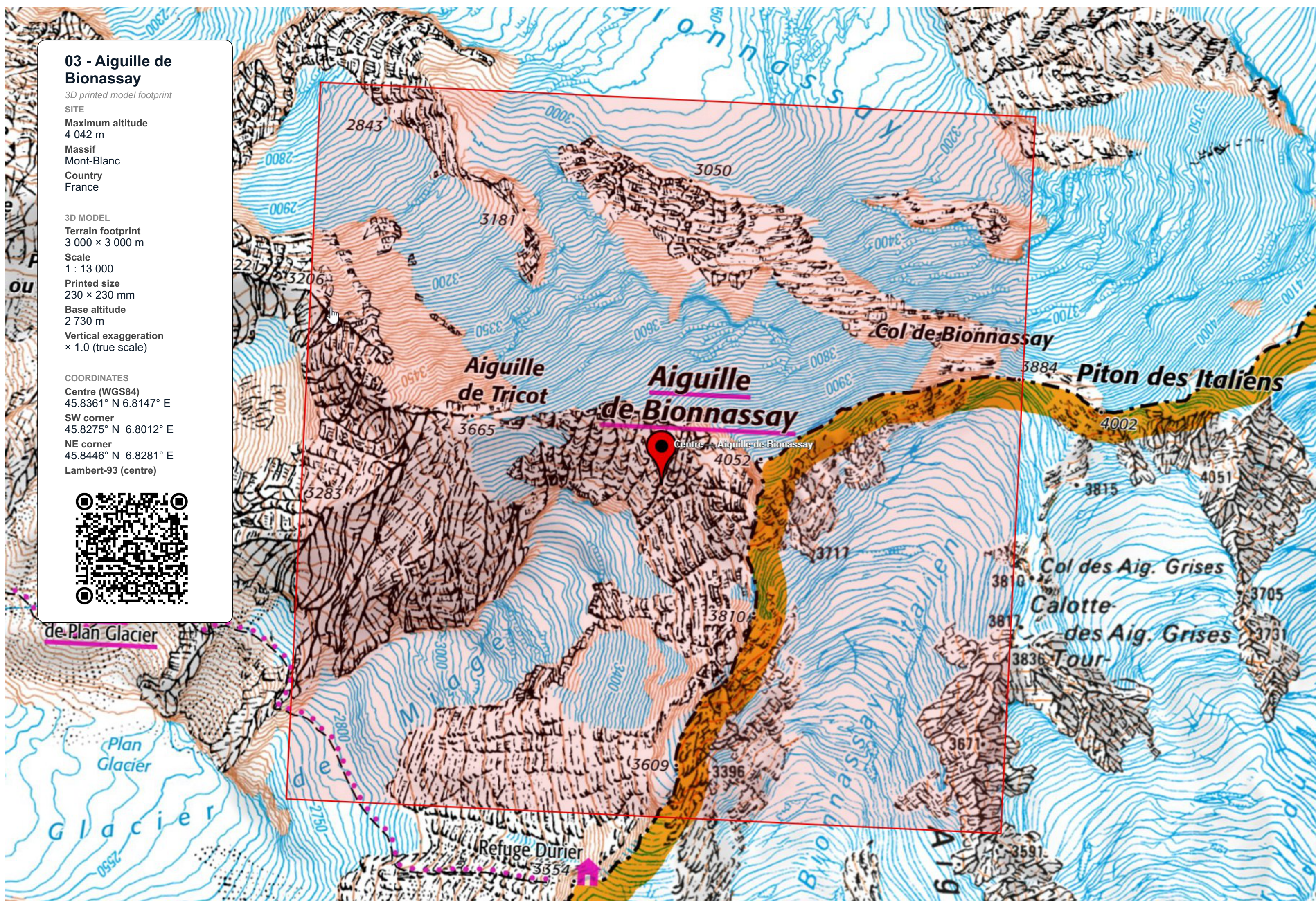
SW corner

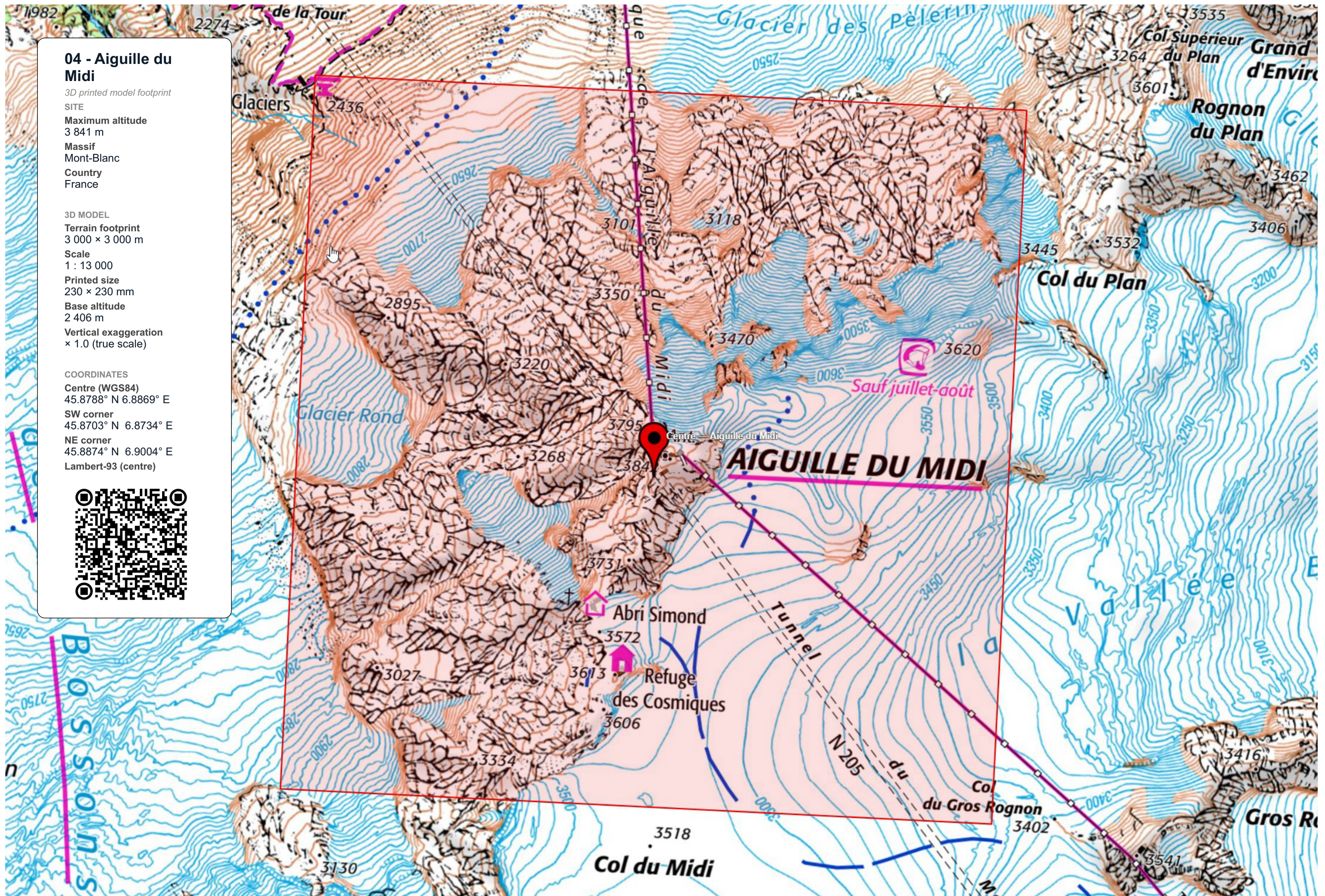
45.8275° N 6.8012° E

NE corner

45.8446° N 6.8281° E

Lambert-93 (centre)




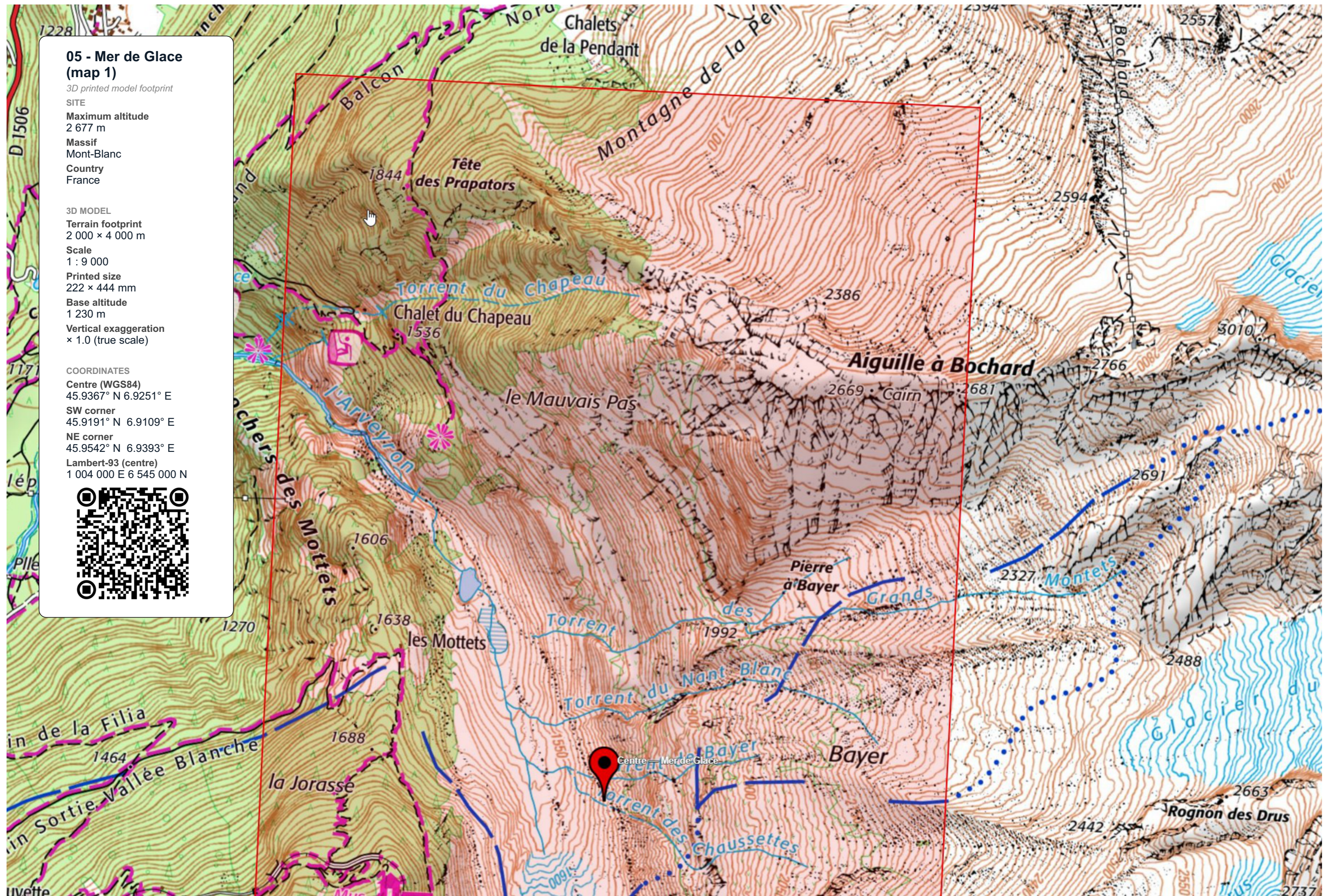


04 - Aiguille du Midi
 3D printed model footprint
 SITE
 Maximum altitude
 3 841 m
 Massif
 Mont-Blanc
 Country
 France

3D MODEL
 Terrain footprint
 3 000 × 3 000 m
 Scale
 1 : 13 000
 Printed size
 230 × 230 mm
 Base altitude
 2 406 m
 Vertical exaggeration
 × 1.0 (true scale)

COORDINATES
 Centre (WGS84)
 45.8788° N 6.8869° E
 SW corner
 45.8703° N 6.8734° E
 NE corner
 45.8874° N 6.9004° E
 Lambert-93 (centre)





05 - Mer de Glace (map 1)
 3D printed model footprint
 SITE
 Maximum altitude
 2 677 m
 Massif
 Mont-Blanc
 Country
 France

3D MODEL
 Terrain footprint
 2 000 × 4 000 m
 Scale
 1 : 9 000
 Printed size
 222 × 444 mm
 Base altitude
 1 230 m
 Vertical exaggeration
 × 1.0 (true scale)

COORDINATES
 Centre (WGS84)
 45.9367° N 6.9251° E
 SW corner
 45.9191° N 6.9109° E
 NE corner
 45.9542° N 6.9393° E
 Lambert-93 (centre)
 1 004 000 E 6 545 000 N






05 - Mer de Glace (map 2)
 3D printed model footprint

SITE
 Maximum altitude
 2 677 m
 Massif
 Mont-Blanc
 Country
 France

3D MODEL
 Terrain footprint
 2 000 × 4 000 m
 Scale
 1 : 9 000
 Printed size
 222 × 444 mm
 Base altitude
 1 230 m
 Vertical exaggeration
 × 1.0 (true scale)

COORDINATES
 Centre (WGS84)
 45.9367° N 6.9251° E
 SW corner
 45.9191° N 6.9109° E
 NE corner
 45.9542° N 6.9393° E
 Lambert-93 (centre)



06 - Aiguille Verte

3D printed model footprint

SITE

Maximum altitude
4 116 m

Massif
Mont-Blanc

Country
France

3D MODEL

Terrain footprint
2 000 × 2 000 m

Scale
1 : 9 000

Printed size
222 × 222 mm

Base altitude
2 822 m

Vertical exaggeration
× 1.0 (true scale)

COORDINATES

Centre (WGS84)

45.9351° N 6.9697° E

SW corner

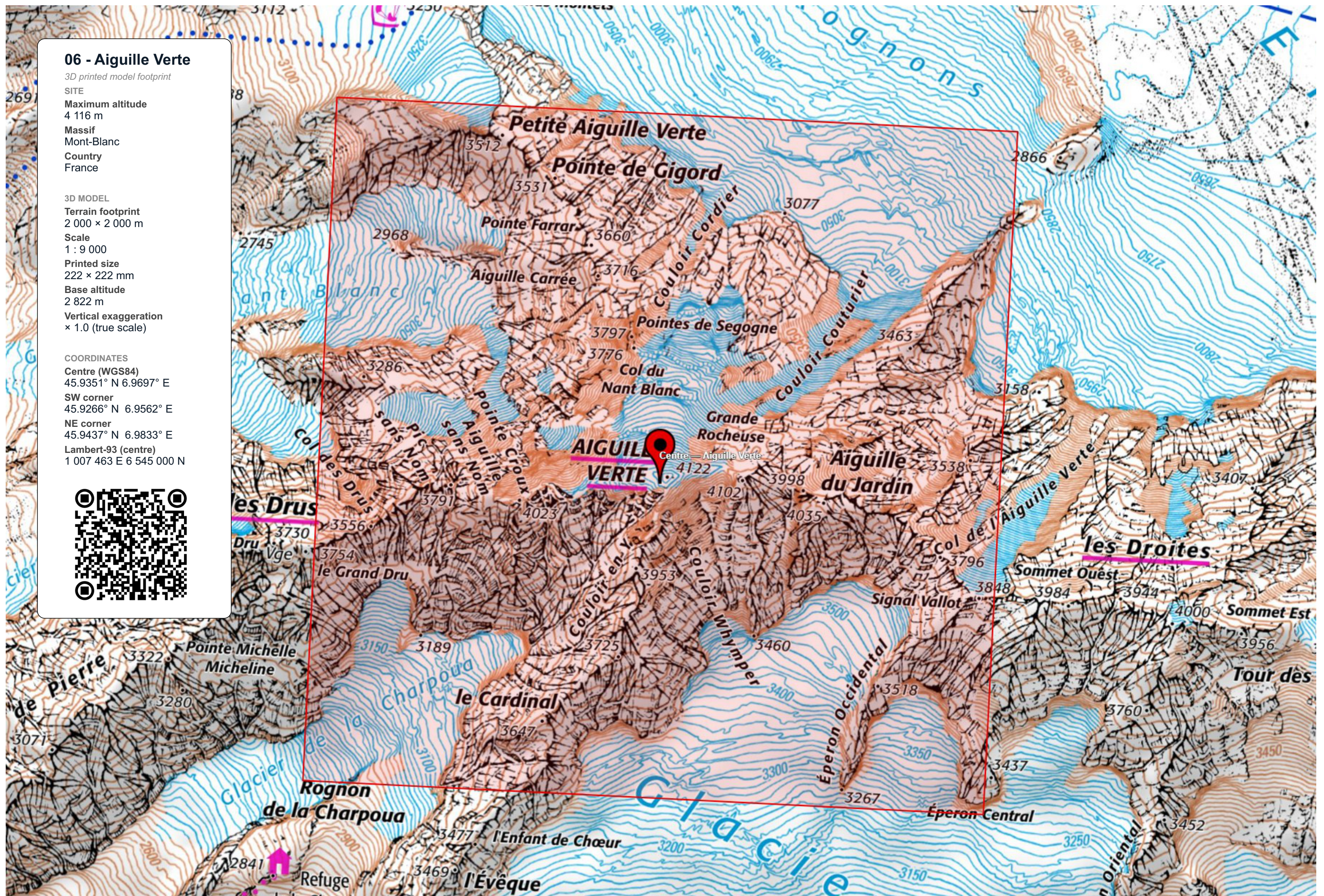
45.9266° N 6.9562° E

NE corner

45.9437° N 6.9833° E

Lambert-93 (centre)

1 007 463 E 6 545 000 N



07- Vallée de Chamonix

3D printed model footprint

SITE

Maximum altitude

4 097 m

Massif

Mont-Blanc

Country

France

3D MODEL

Terrain footprint

14 000 × 14 000 m

Scale

1 : 60 000

Printed size

233 × 233 mm

Base altitude

975 m

Vertical exaggeration

× 1.0 (true scale)

COORDINATES

Centre (WGS84)

45.9560° N 6.8877° E

SW corner

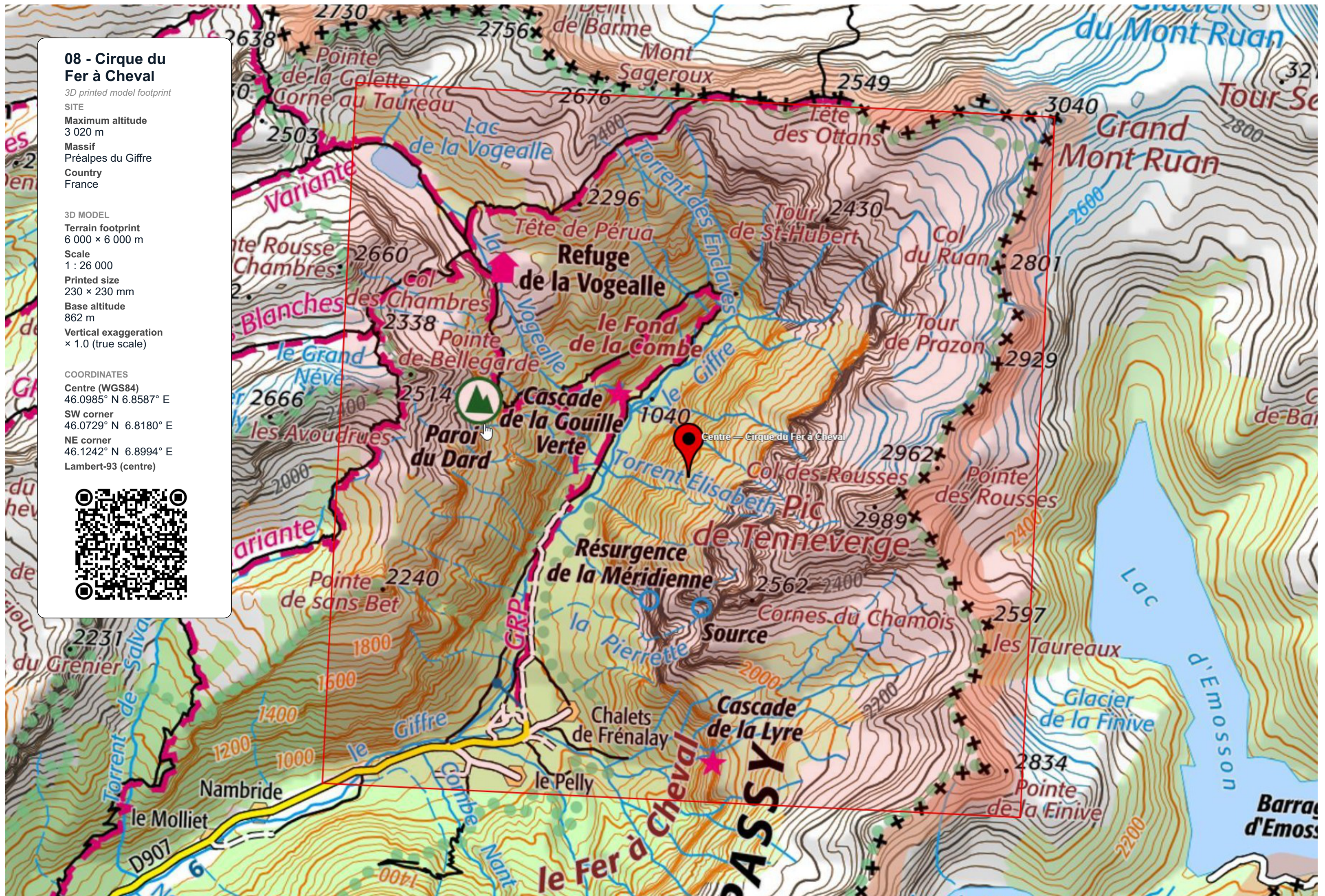
45.8961° N 6.7931° E

NE corner

46.0158° N 6.9825° E

Lambert-93 (centre)






08 - Cirque du Fer à Cheval
 3D printed model footprint

SITE
 Maximum altitude
 3 020 m
 Massif
 Préalpes du Giffre
 Country
 France

3D MODEL
 Terrain footprint
 6 000 × 6 000 m
 Scale
 1 : 26 000
 Printed size
 230 × 230 mm
 Base altitude
 862 m
 Vertical exaggeration
 × 1.0 (true scale)

COORDINATES
 Centre (WGS84)
 46.0985° N 6.8587° E
 SW corner
 46.0729° N 6.8180° E
 NE corner
 46.1242° N 6.8994° E
 Lambert-93 (centre)



09 - Cirque de Gavarnie

3D printed model footprint

SITE

Maximum altitude

3 249 m

Massif
Pyrenees

Country
France / Spain

3D MODEL

Terrain footprint

5 000 × 5 000 m

Scale

1 : 22 000

Printed size

227 × 227 mm

Base altitude

1 370 m

Vertical exaggeration

× 1.0 (true scale)

COORDINATES

Centre (WGS84)

42.7089° N -0.0060° E

SW corner

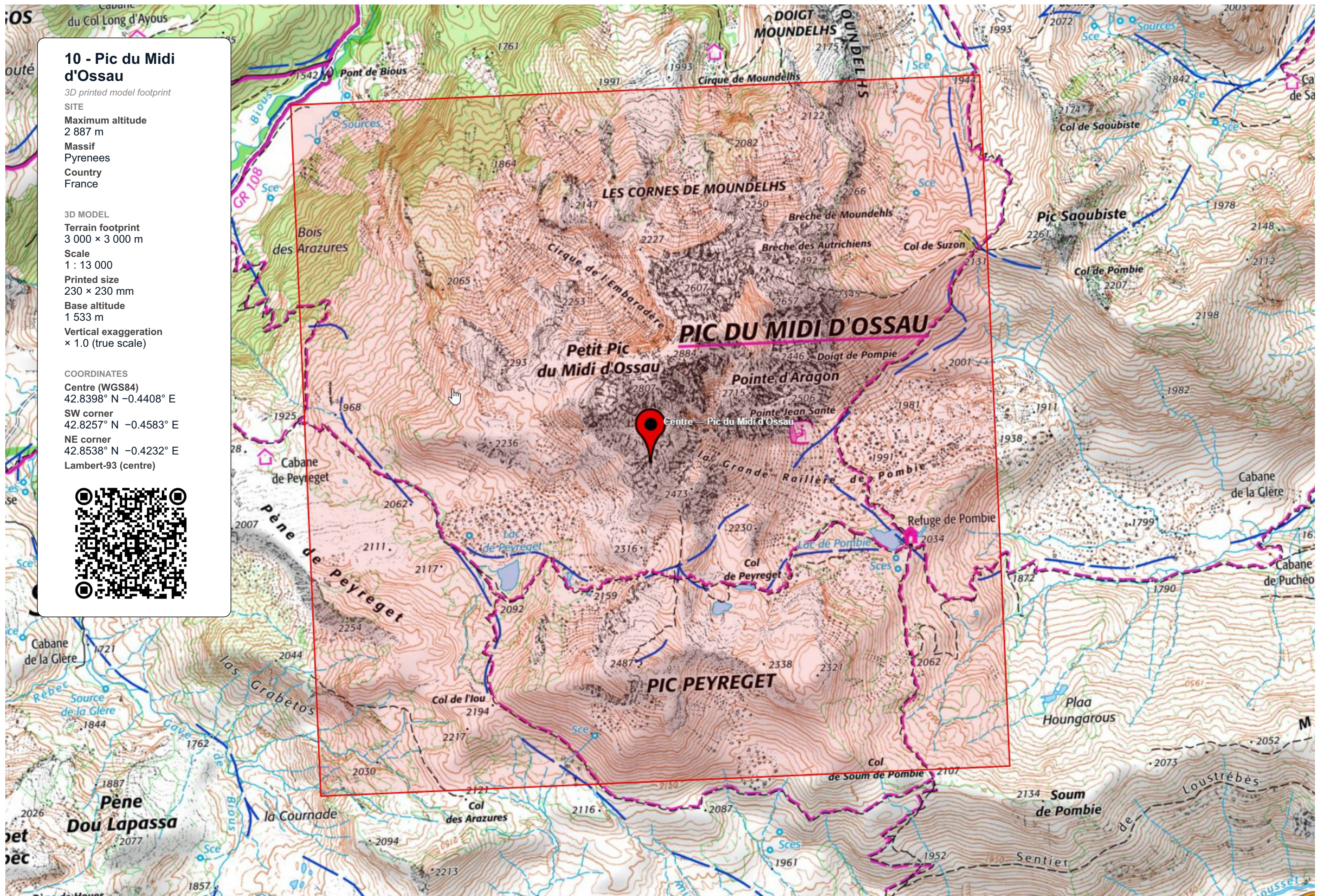
42.6855° N -0.0352° E

NE corner

42.7322° N 0.0234° E

Lambert-93 (centre)




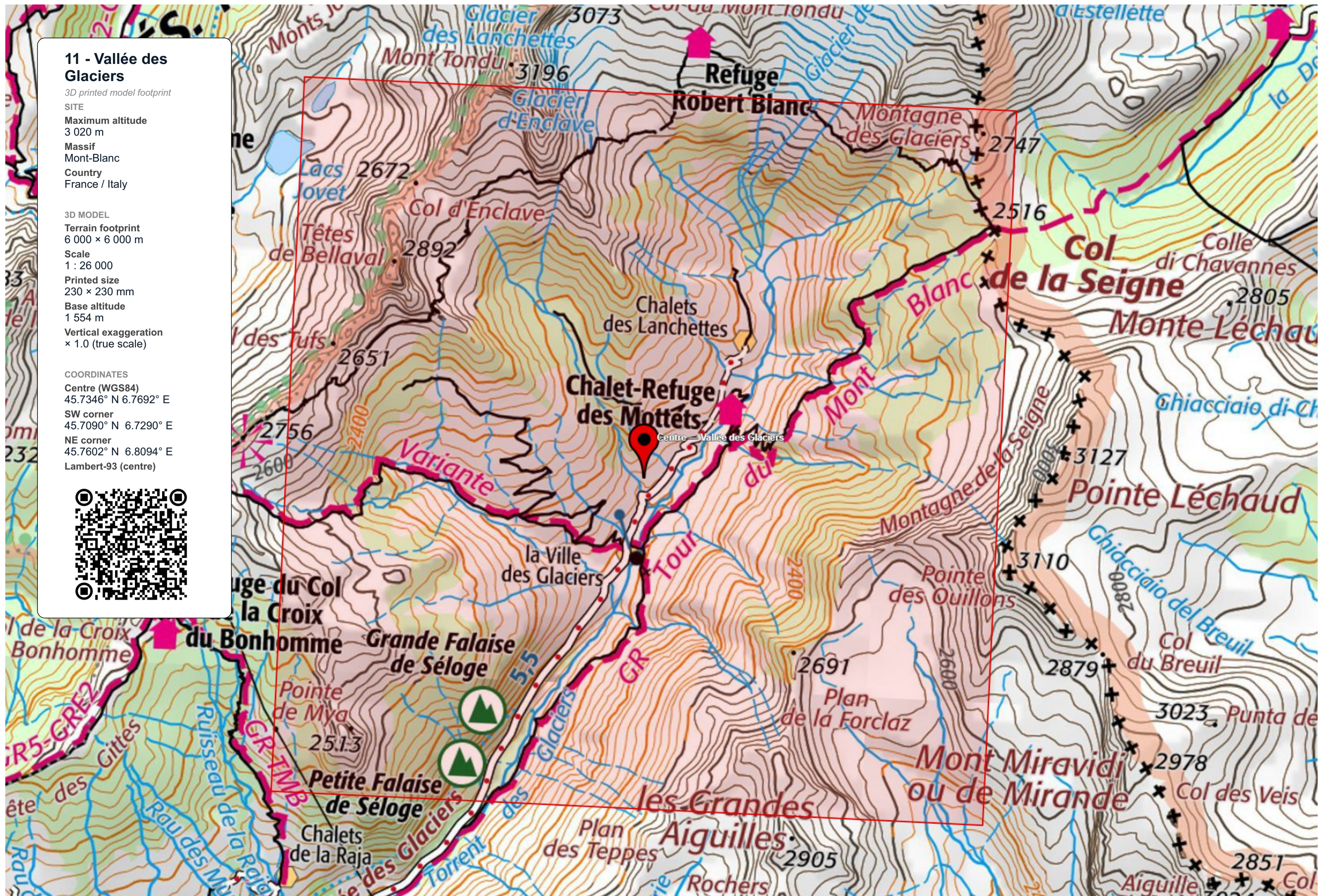


10 - Pic du Midi d'Ossau
 3D printed model footprint
 SITE
 Maximum altitude
 2 887 m
 Massif
 Pyrenees
 Country
 France

3D MODEL
 Terrain footprint
 3 000 × 3 000 m
 Scale
 1 : 13 000
 Printed size
 230 × 230 mm
 Base altitude
 1 533 m
 Vertical exaggeration
 × 1.0 (true scale)

COORDINATES
 Centre (WGS84)
 42.8398° N -0.4408° E
 SW corner
 42.8257° N -0.4583° E
 NE corner
 42.8538° N -0.4232° E
 Lambert-93 (centre)






11 - Vallée des Glaciers
 3D printed model footprint
 SITE
 Maximum altitude
 3 020 m
 Massif
 Mont-Blanc
 Country
 France / Italy

3D MODEL
 Terrain footprint
 6 000 × 6 000 m
 Scale
 1 : 26 000
 Printed size
 230 × 230 mm
 Base altitude
 1 554 m
 Vertical exaggeration
 × 1.0 (true scale)

COORDINATES
 Centre (WGS84)
 45.7346° N 6.7692° E
 SW corner
 45.7090° N 6.7290° E
 NE corner
 45.7602° N 6.8094° E
 Lambert-93 (centre)



11 - Vallée des Glaciers

3D printed model footprint

SITE

Maximum altitude
3 020 m

Massif
Mont-Blanc

Country
France / Italy

3D MODEL

Terrain footprint
6 000 × 6 000 m

Scale
1 : 26 000

Printed size
230 × 230 mm

Base altitude
1 554 m

Vertical exaggeration
× 1.0 (true scale)

COORDINATES

Centre (WGS84)
45.7346° N 6.7692° E

SW corner
45.7090° N 6.7290° E

NE corner
45.7602° N 6.8094° E

Lambert-93 (centre)



10 - Pic du Midi d'Ossau

3D printed model footprint

SITE

Maximum altitude
2 887 m

Massif
Pyrenees

Country
France

3D MODEL

Terrain footprint
3 000 × 3 000 m

Scale
1 : 13 000

Printed size
230 × 230 mm

Base altitude
1 533 m

Vertical exaggeration
× 1.0 (true scale)

COORDINATES

Centre (WGS84)
42.8398° N -0.4408° E

SW corner
42.8257° N -0.4583° E

NE corner
42.8538° N -0.4232° E

Lambert-93 (centre)



09 - Cirque de Gavarnie

3D printed model footprint

SITE

Maximum altitude
3 249 m

Massif
Pyrenees

Country
France / Spain

3D MODEL

Terrain footprint
5 000 × 5 000 m

Scale
1 : 22 000

Printed size
227 × 227 mm

Base altitude
1 370 m

Vertical exaggeration
× 1.0 (true scale)

COORDINATES

Centre (WGS84)
42.7089° N -0.0060° E

SW corner
42.6855° N -0.0352° E

NE corner
42.7322° N 0.0234° E

Lambert-93 (centre)



08 - Cirque du Fer à Cheval

3D printed model footprint

SITE

Maximum altitude
3 020 m

Massif
Préalpes du Giffre

Country
France

3D MODEL

Terrain footprint
6 000 × 6 000 m

Scale
1 : 26 000

Printed size
230 × 230 mm

Base altitude
862 m

Vertical exaggeration
× 1.0 (true scale)

COORDINATES

Centre (WGS84)
46.0985° N 6.8587° E

SW corner
46.0729° N 6.8180° E

NE corner
46.1242° N 6.8994° E

Lambert-93 (centre)



07- Vallée de Chamonix

3D printed model footprint

SITE

Maximum altitude
4 097 m

Massif
Mont-Blanc

Country
France

3D MODEL

Terrain footprint
14 000 × 14 000 m

Scale
1 : 60 000

Printed size
233 × 233 mm

Base altitude
975 m

Vertical exaggeration
× 1.0 (true scale)

COORDINATES

Centre (WGS84)
45.9560° N 6.8877° E

SW corner
45.8961° N 6.7931° E

NE corner
46.0158° N 6.9825° E

Lambert-93 (centre)



06 - Aiguille Verte

3D printed model footprint

SITE

Maximum altitude
4 116 m

Massif
Mont-Blanc

Country
France

3D MODEL

Terrain footprint
2 000 × 2 000 m

Scale
1 : 9 000

Printed size
222 × 222 mm

Base altitude
2 822 m

Vertical exaggeration
× 1.0 (true scale)

COORDINATES

Centre (WGS84)
45.9351° N 6.9697° E

SW corner
45.9266° N 6.9562° E

NE corner
45.9437° N 6.9833° E

Lambert-93 (centre)
1 007 463 E 6 545 000 N



05 - Mer de Glace (map 2)

3D printed model footprint

SITE

Maximum altitude
2 677 m
Massif
Mont-Blanc
Country
France

3D MODEL

Terrain footprint
2 000 × 4 000 m
Scale
1 : 9 000
Printed size
222 × 444 mm
Base altitude
1 230 m
Vertical exaggeration
× 1.0 (true scale)

COORDINATES

Centre (WGS84)
45.9367° N 6.9251° E
SW corner
45.9191° N 6.9109° E
NE corner
45.9542° N 6.9393° E
Lambert-93 (centre)



05 - Mer de Glace (map 1)

3D printed model footprint

SITE

Maximum altitude
2 677 m
Massif
Mont-Blanc
Country
France

3D MODEL

Terrain footprint
2 000 × 4 000 m
Scale
1 : 9 000
Printed size
222 × 444 mm
Base altitude
1 230 m
Vertical exaggeration
× 1.0 (true scale)

COORDINATES

Centre (WGS84)
45.9367° N 6.9251° E
SW corner
45.9191° N 6.9109° E
NE corner
45.9542° N 6.9393° E
Lambert-93 (centre)
1 004 000 E 6 545 000 N



04 - Aiguille du Midi

3D printed model footprint

SITE

Maximum altitude
3 841 m
Massif
Mont-Blanc
Country
France

3D MODEL

Terrain footprint
3 000 × 3 000 m
Scale
1 : 13 000
Printed size
230 × 230 mm
Base altitude
2 406 m
Vertical exaggeration
× 1.0 (true scale)

COORDINATES

Centre (WGS84)
45.8788° N 6.8869° E
SW corner
45.8703° N 6.8734° E
NE corner
45.8874° N 6.9004° E
Lambert-93 (centre)



01 - Dent du Géant

3D printed model footprint

SITE

Maximum altitude
4 006 m
Massif
Mont-Blanc
Country
France / Italy

3D MODEL

Terrain footprint
2 000 × 2 000 m
Scale
1 : 9 000
Printed size
222 × 222 mm
Base altitude
2 751 m
Vertical exaggeration
× 1.0 (true scale)

COORDINATES

Centre (WGS84)
45.8634° N 6.9586° E
SW corner
45.8548° N 6.9451° E
NE corner
45.8719° N 6.9721° E
Lambert-93 (centre)
1 006 999 E 6 537 000 N



02- Aiguille d'Argentière

3D printed model footprint

SITE

Maximum altitude
3 894 m
Massif
Mont-Blanc
Country
France

3D MODEL

Terrain footprint
3 000 × 3 000 m
Scale
1 : 13 000
Printed size
230 × 230 mm
Base altitude
2 757 m
Vertical exaggeration
× 1.0 (true scale)

COORDINATES

Centre (WGS84)
45.9574° N 7.0149° E
SW corner
45.9489° N 7.0014° E
NE corner
45.9660° N 7.0285° E
Lambert-93 (centre)



03 - Aiguille de Bionassay

3D printed model footprint

SITE

Maximum altitude
4 042 m
Massif
Mont-Blanc
Country
France

3D MODEL

Terrain footprint
3 000 × 3 000 m
Scale
1 : 13 000
Printed size
230 × 230 mm
Base altitude
2 730 m
Vertical exaggeration
× 1.0 (true scale)

COORDINATES

Centre (WGS84)
45.8361° N 6.8147° E
SW corner
45.8275° N 6.8012° E
NE corner
45.8446° N 6.8281° E
Lambert-93 (centre)

